APPENDIX A

PROJECT REFERENCE MAPS

KEY TO PROJECT MAPS

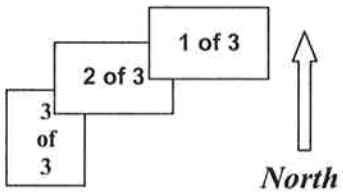

NOTE: The proposed electric transmission line route depicted on the maps contained in this appendix is not drawn to exact scale and is intended for location purposes only.

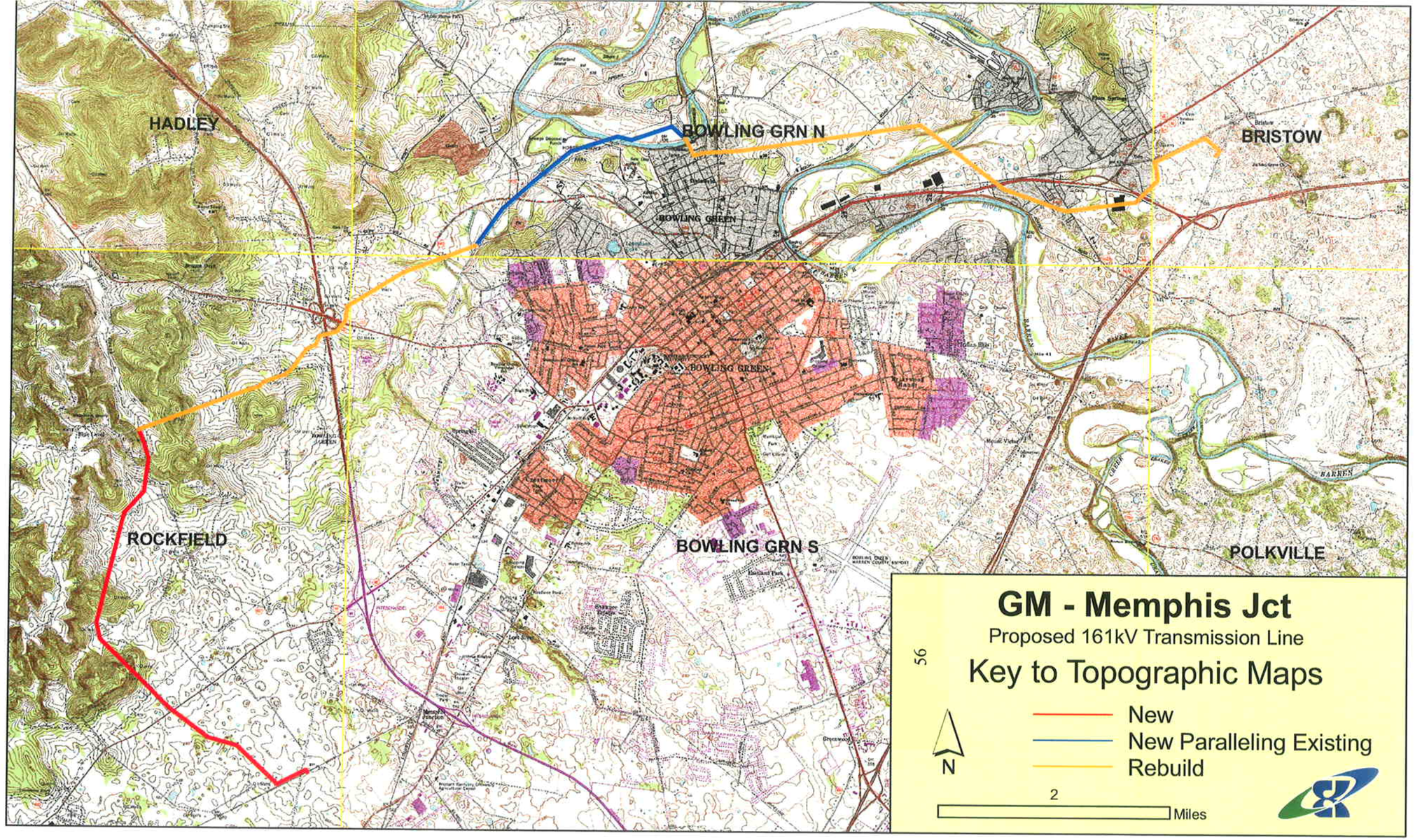
HADLEY
BOWLING GRN N
BRISTOW
BOWLING GREEN
BOWLING GREEN
ROCKFIELD
BOWLING GRN S
POLKVILLE
GM - Memphis Jct
Proposed 161kV Transmission Line
Key to Topographic Maps
New
New Paralleling Existing
Rebuild
N
2
Miles

GM - Memphis Jct

Proposed 161kV Transmission Line

57

N

1,000 Feet

New

New Paralleling Existing

Rebuild

Map 1 of 3

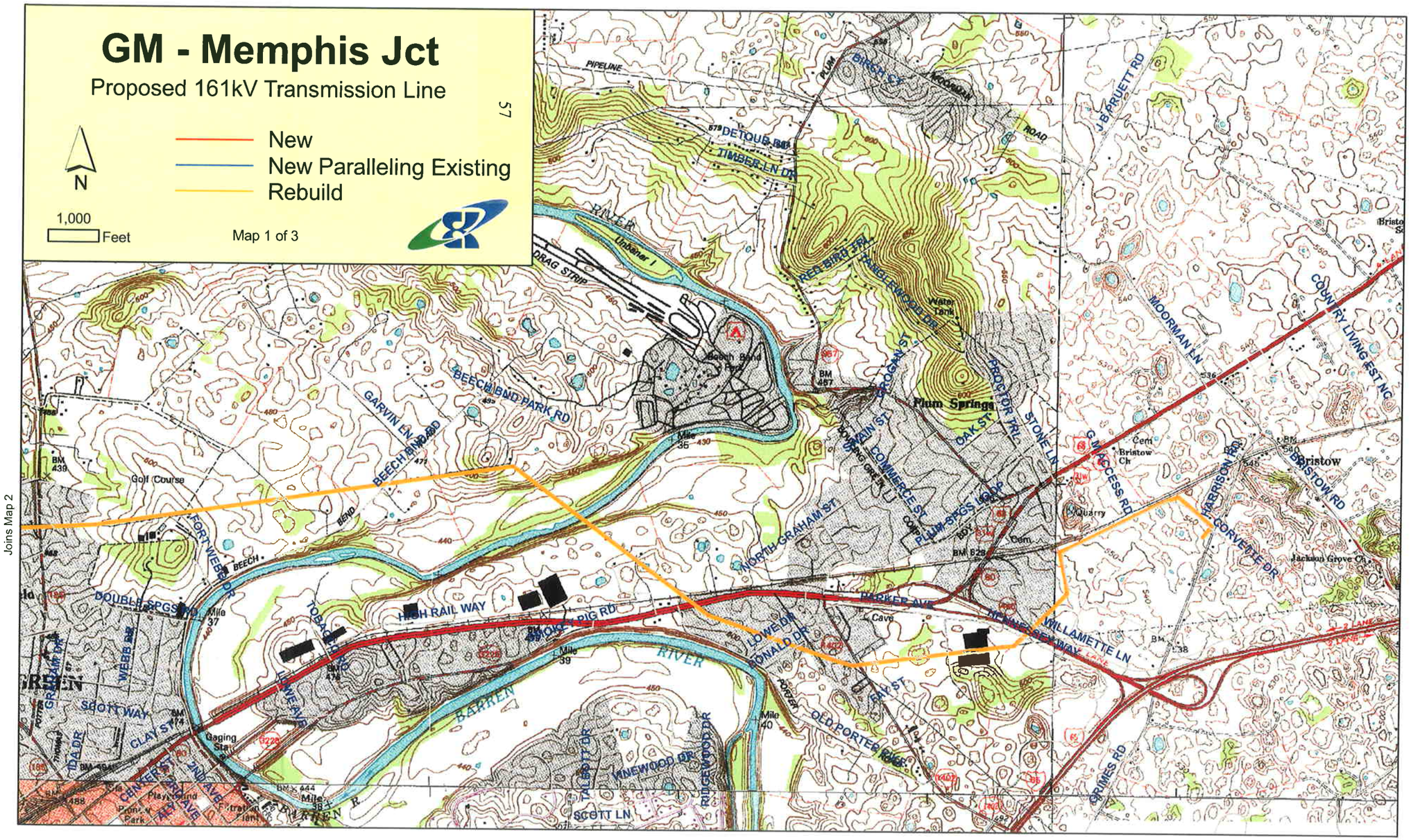

GM - Memphis Jct

Proposed 161kV Transmission Line

N

1,000 Feet

New

New Paralleling Existing

Rebuild

Map 2 of 3

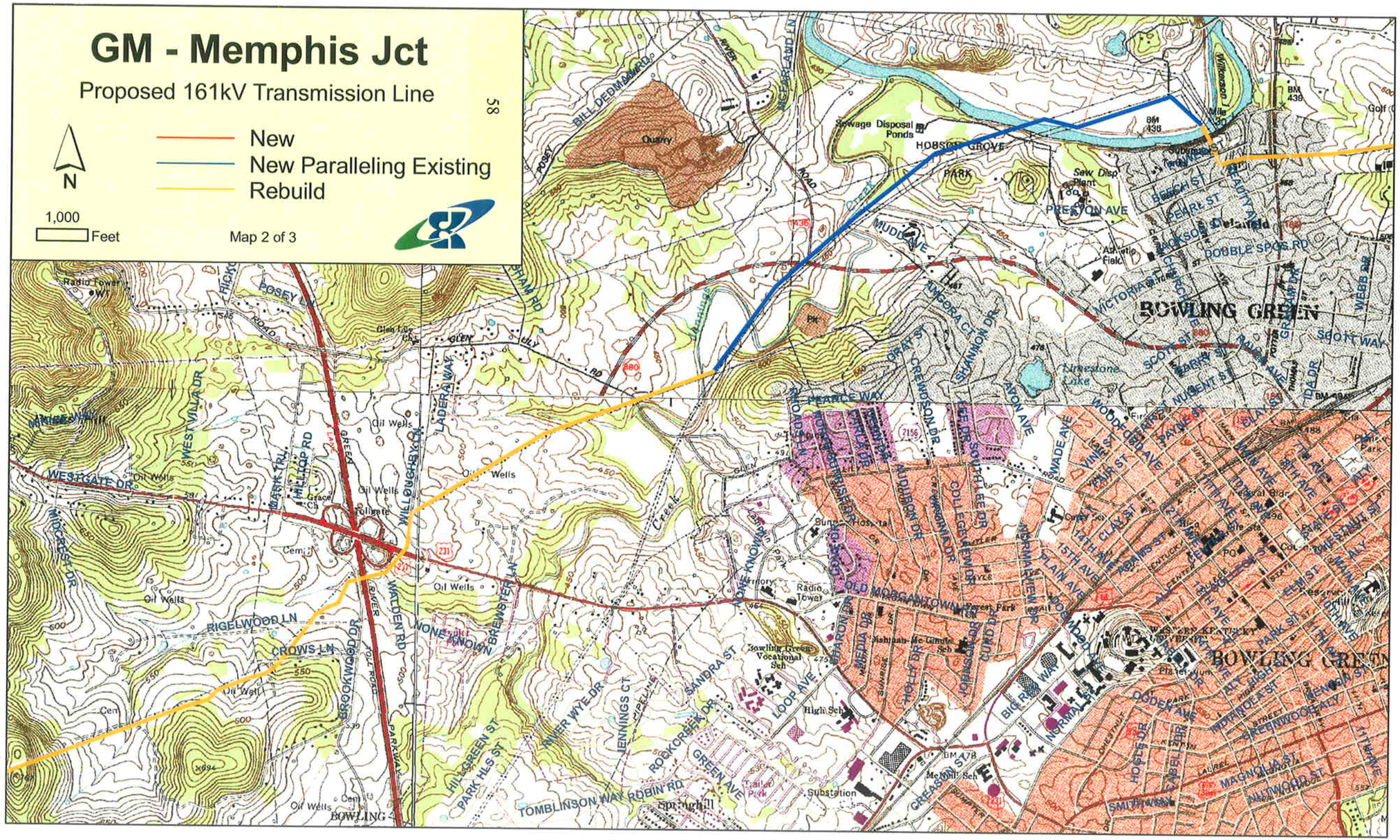

Joins Map 2

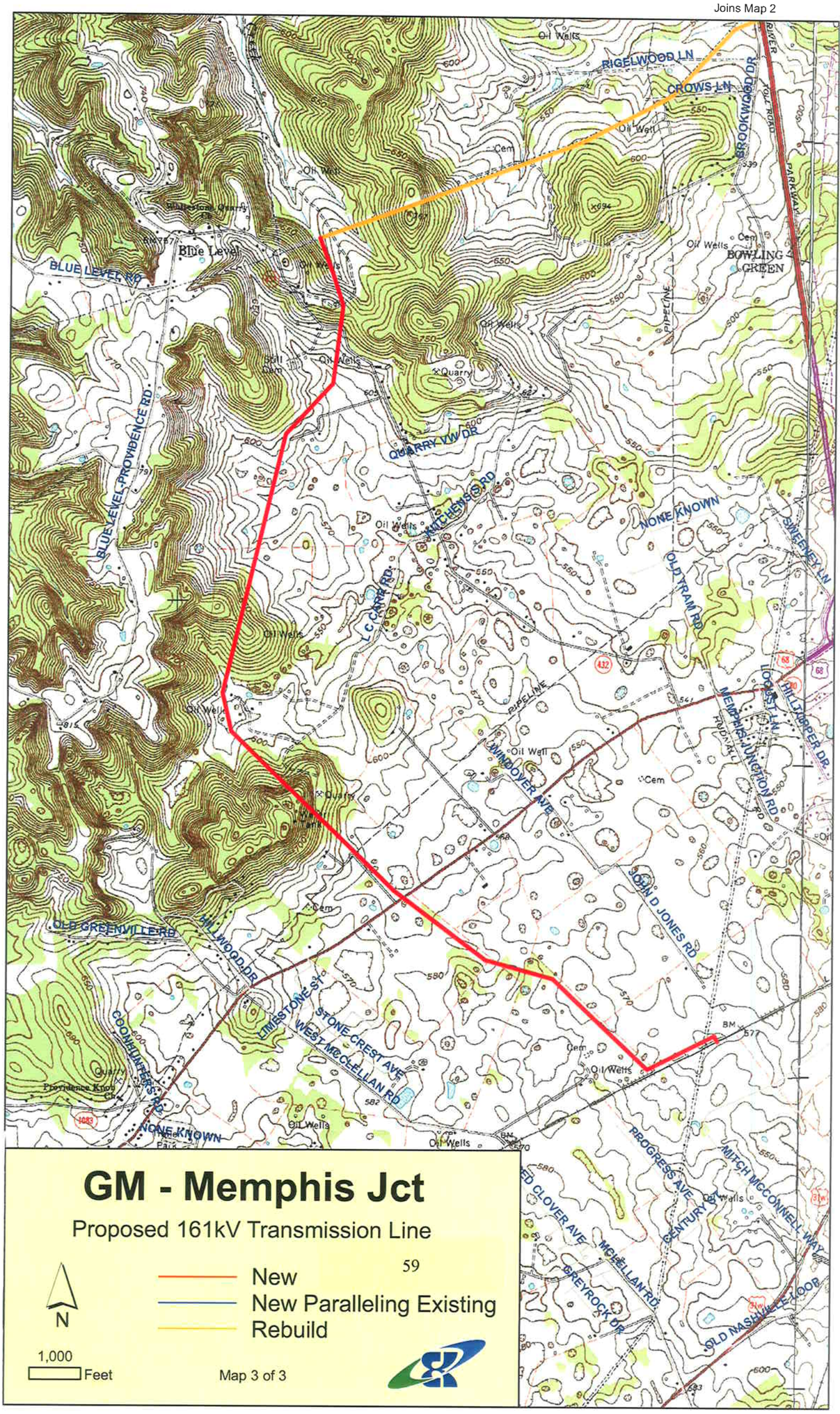

GM - Memphis Jct

Proposed 161kV Transmission Line

N

New

New Paralleling Existing

Rebuild

1,000 Feet

Map 3 of 3