LAND USE
SOUTHERN INTERTIE PROJECT
FIGURE MV-20

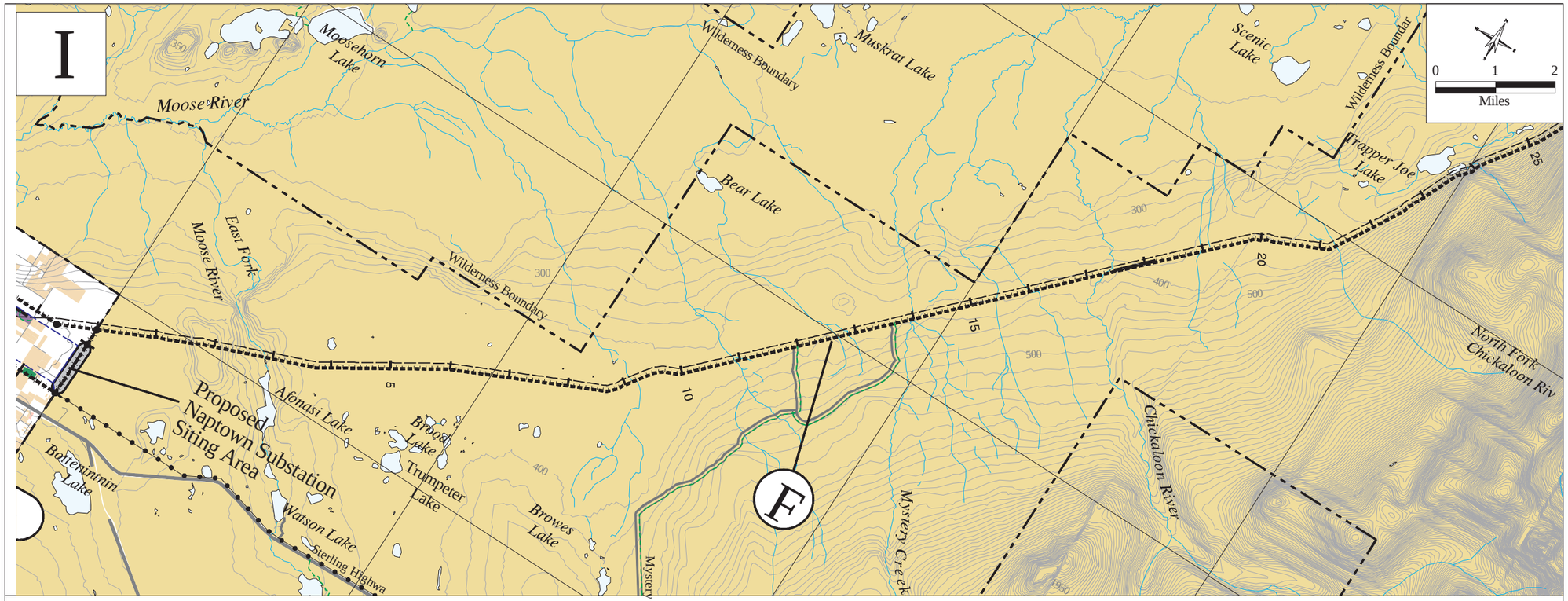

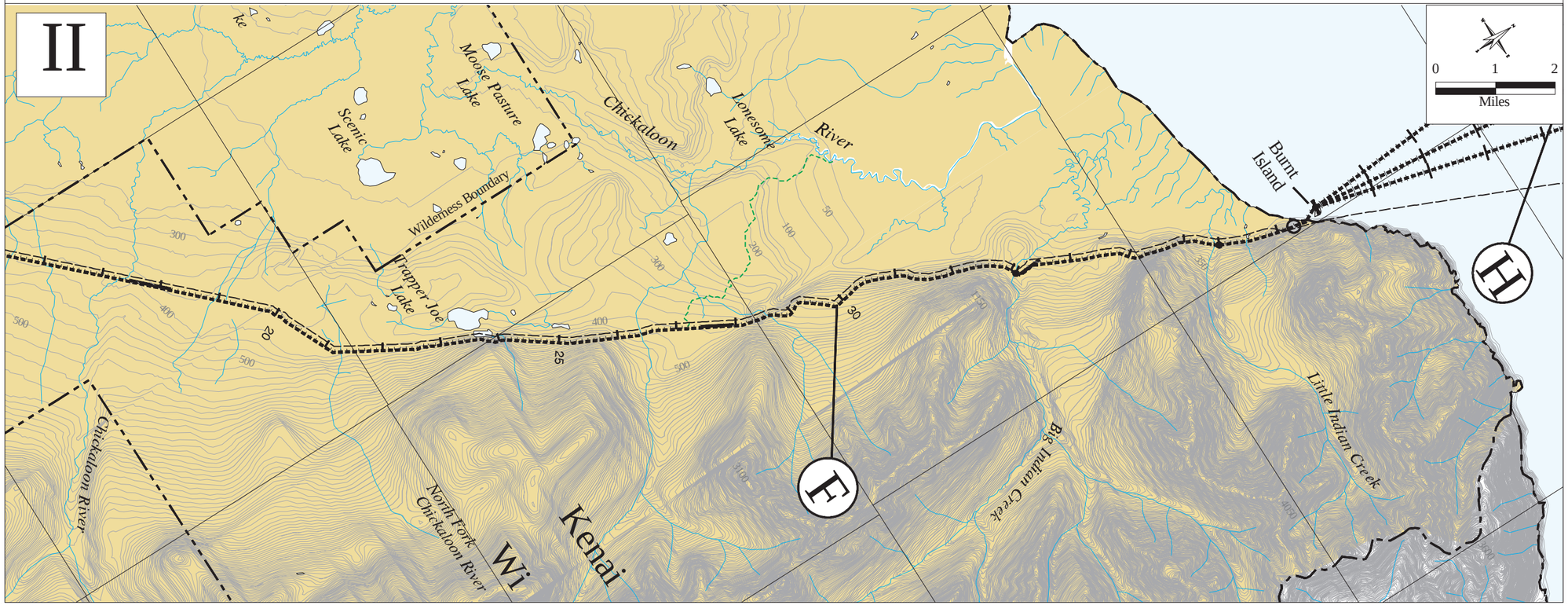

Legend

Borough/Municipal Land Use Categories
- Residential Low Density
- General Industrial
- Municipal Park/Open Space
- Vacant/Undeveloped Land
- Airstrips

Federal Management Areas
- Kenai National Wildlife Refuge

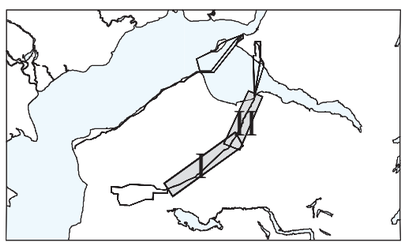

Base Map Sources:
Municipality of Anchorage (1994).
Chugach National Forest (1995).
Kenai Peninsula Borough (1994).
USGS 1:63,360 and 1:25,000 Quads.

09/12/01