2015 Secretarial Drought Designations - All Drought

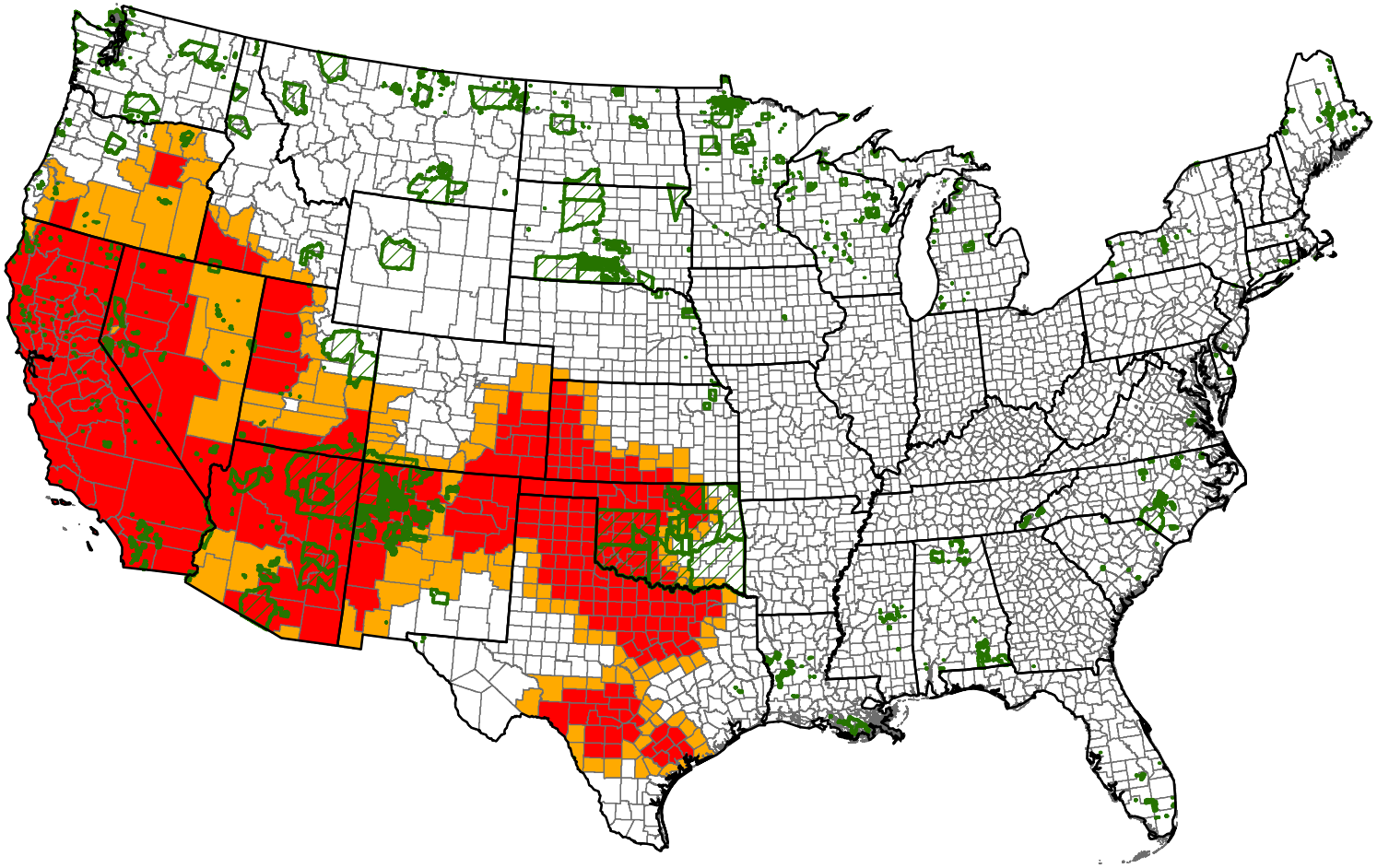

Secretarial Drought Designations for 2015

Disaster Incidents as of March 18, 2015

- State Boundary
- County Boundary
- Tribal Lands
- Primary Counties: 278
- Contiguous Counties: 156

1:23,520,203

USDA Farm Service Agency
Production, Emergencies and Compliance Division
Washington, D.C.
March 18, 2015

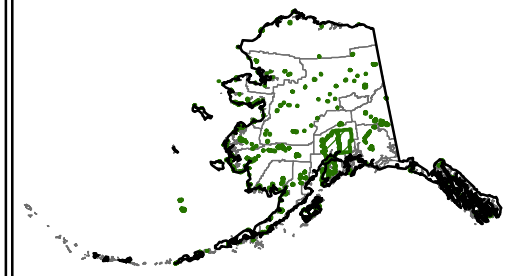

Alaska 1:58,102,399

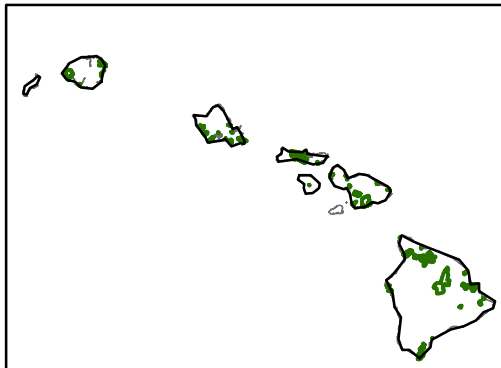

Hawaii 1:19,740,053

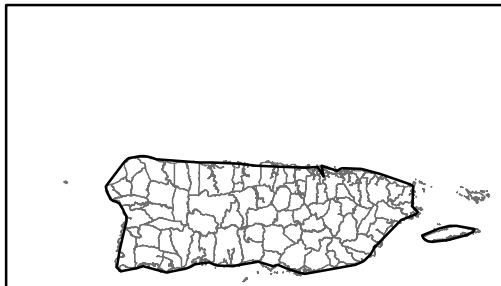

Puerto Rico 1:5,592,808