2014 Secretarial Drought Designations - All Drought

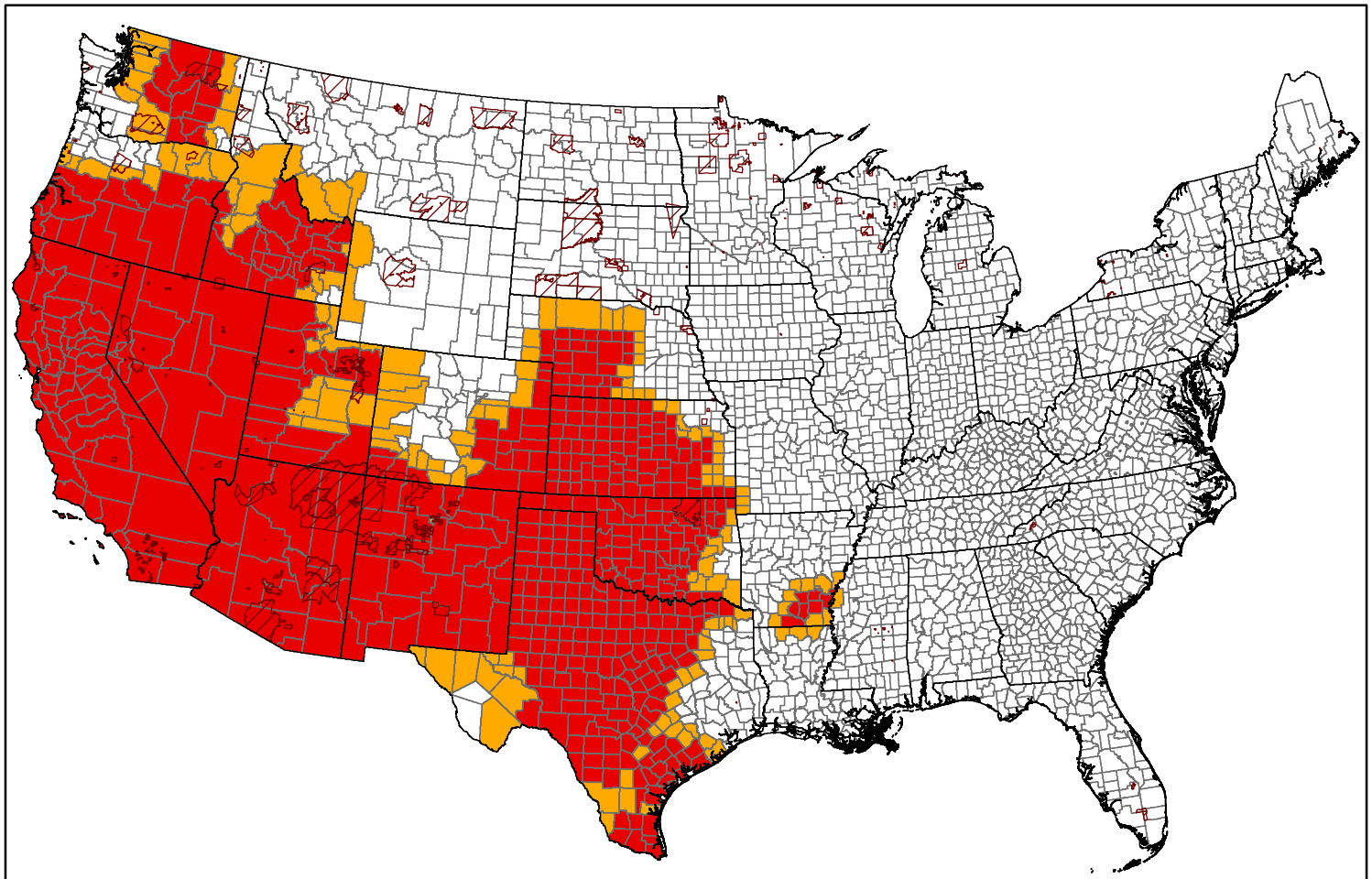

Secretarial Drought Designations for 2014

Disaster Incidents as of August 6, 2014

- State Boundary
- County Boundary
- Tribal Lands
- Primary Counties: 555
- Contiguous Counties: 164

1:23,721,366

USDA Farm Service Agency
Production, Emergencies and Compliance Division
Washington, D.C.
August 6, 2014

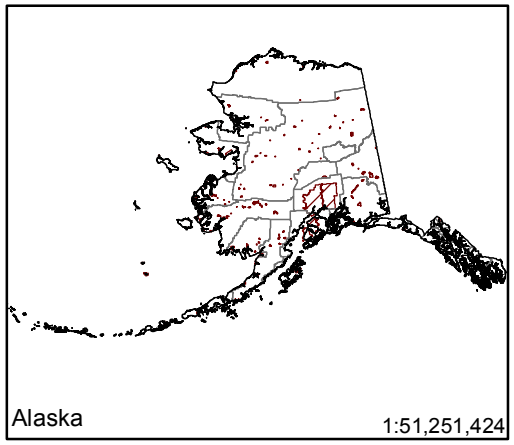

Alaska 1:51,251,424

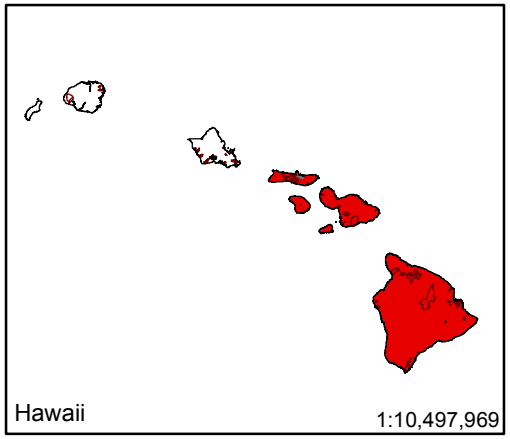

Hawaii 1:10,497,969

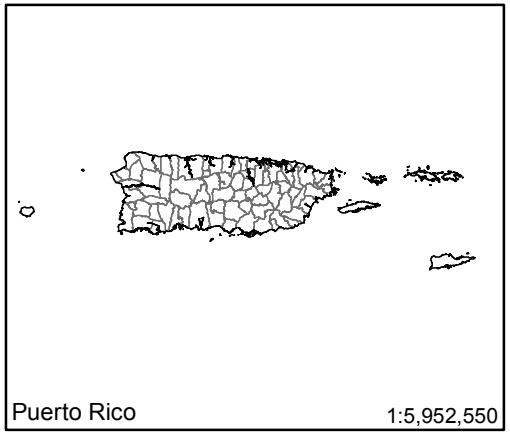

Puerto Rico 1:5,952,550