2014 Secretarial Drought Designations - All Drought

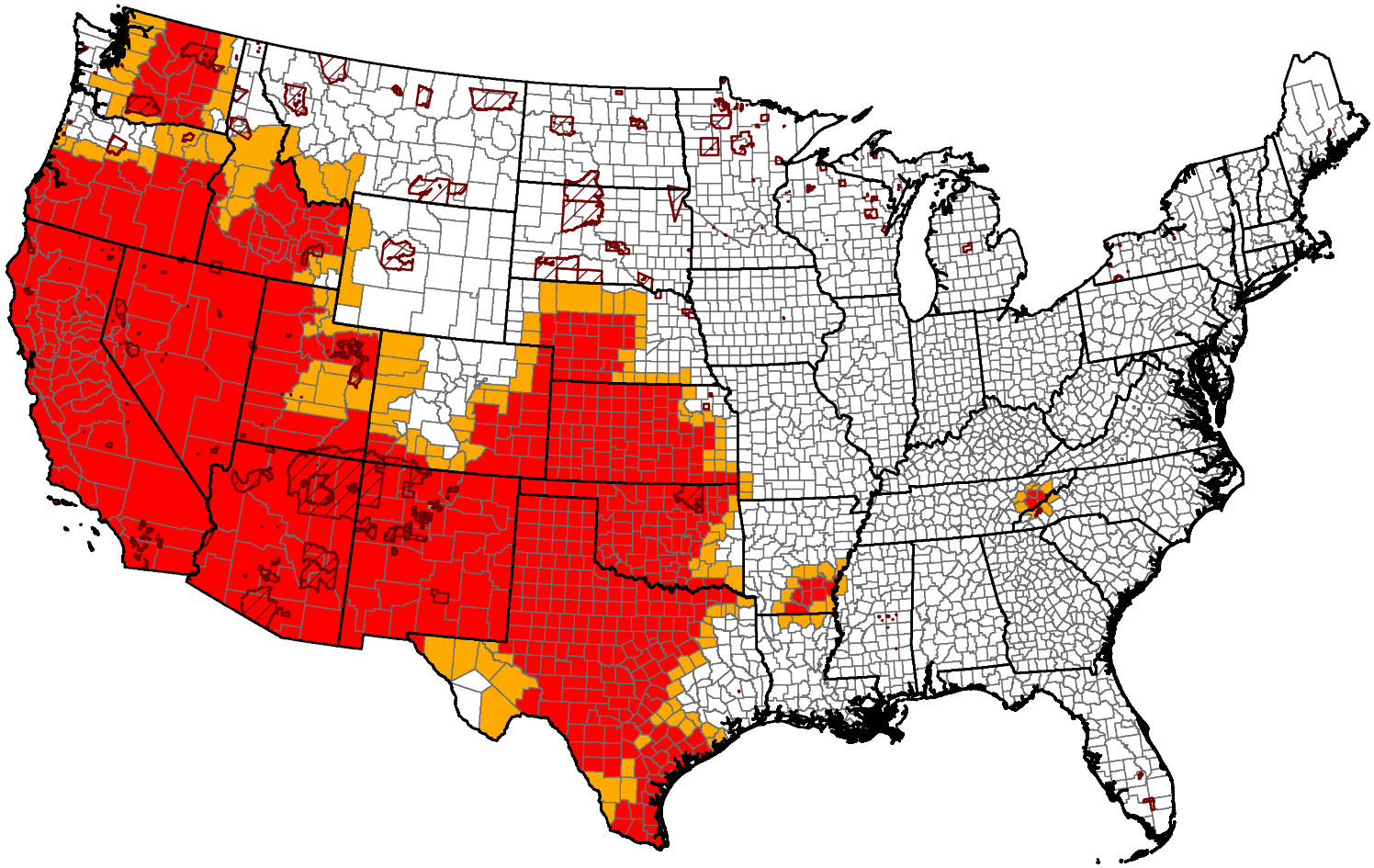

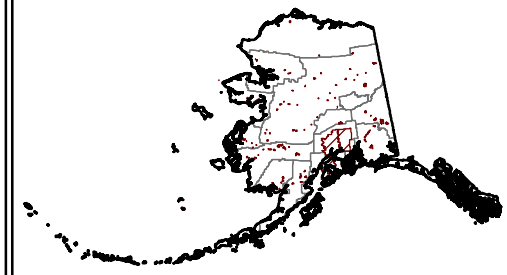

Alaska

1:58,102,399

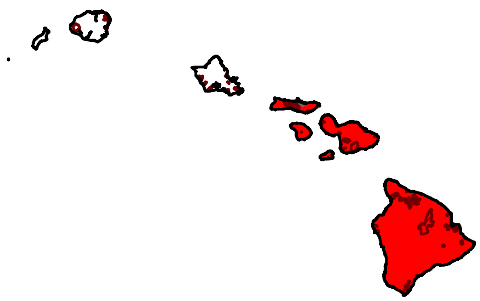

Hawaii

1:19,740,053

Puerto Rico

1:5,592,808

Secretarial Drought Designations for 2014

Disaster Incidents as of September 24, 2014

- State Boundary
- County Boundary
- Tribal Lands
- Primary Counties: 565
- Contiguous Counties: 171

1:23,520,203

USDA Farm Service Agency
Production, Emergencies and Compliance Division
Washington, D.C.
September 24, 2014